


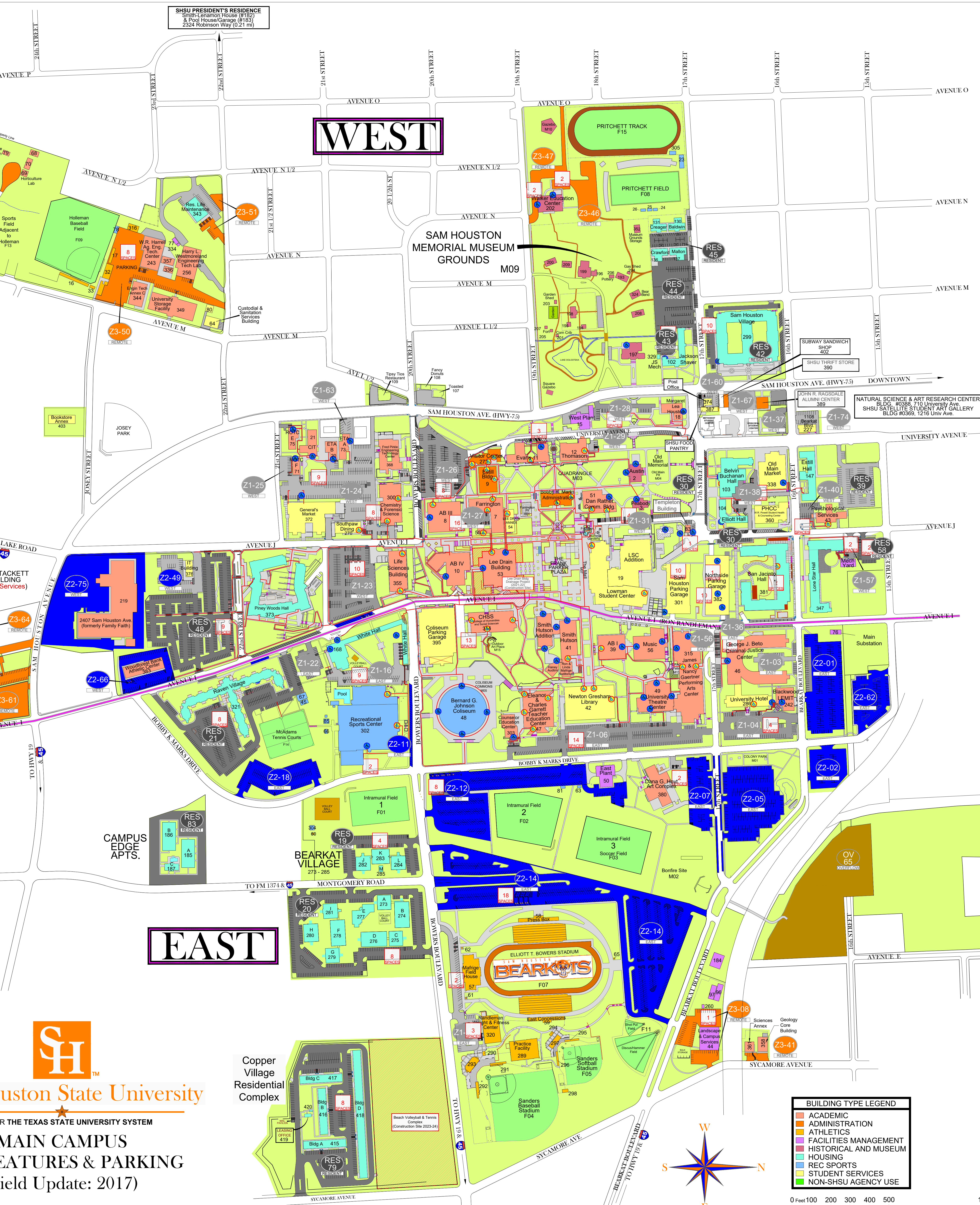
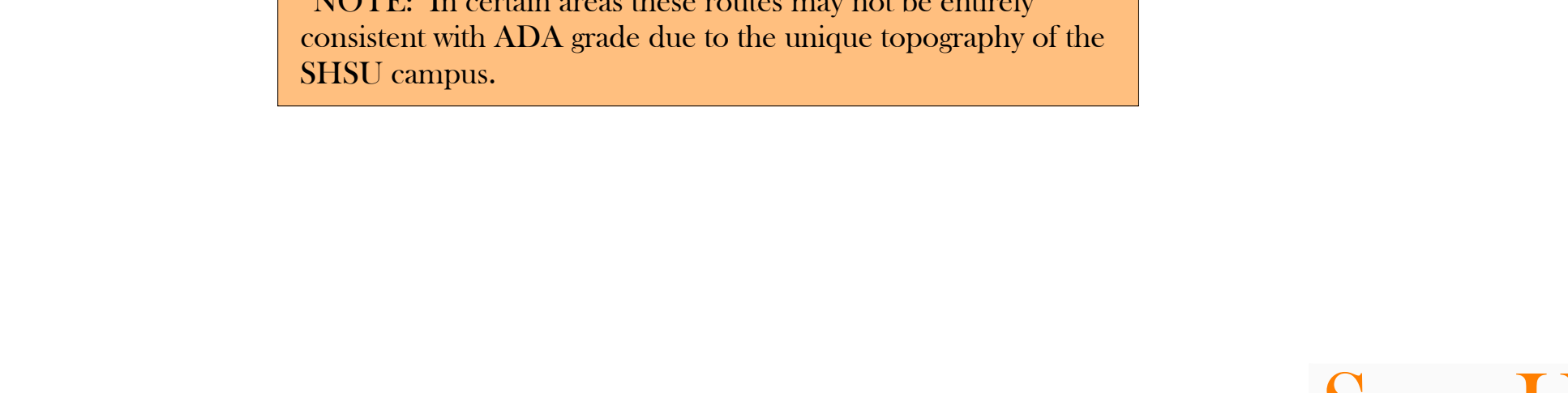
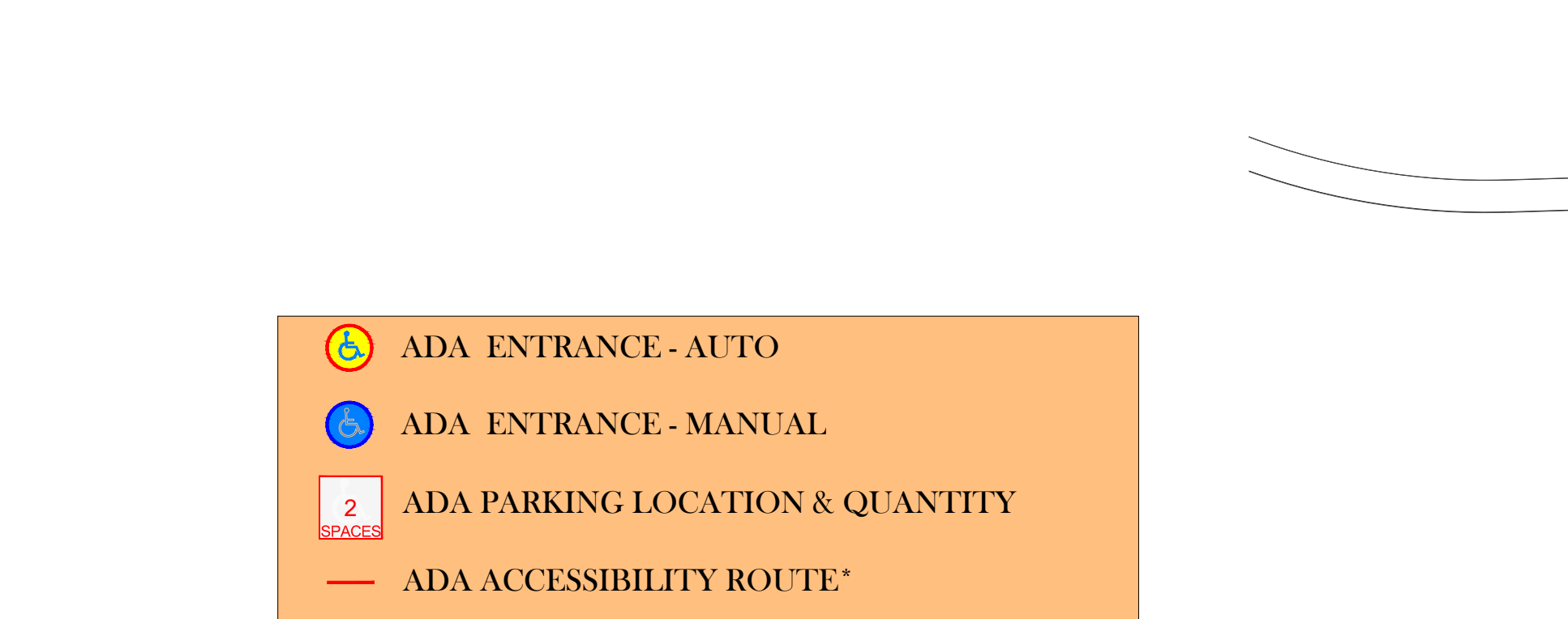
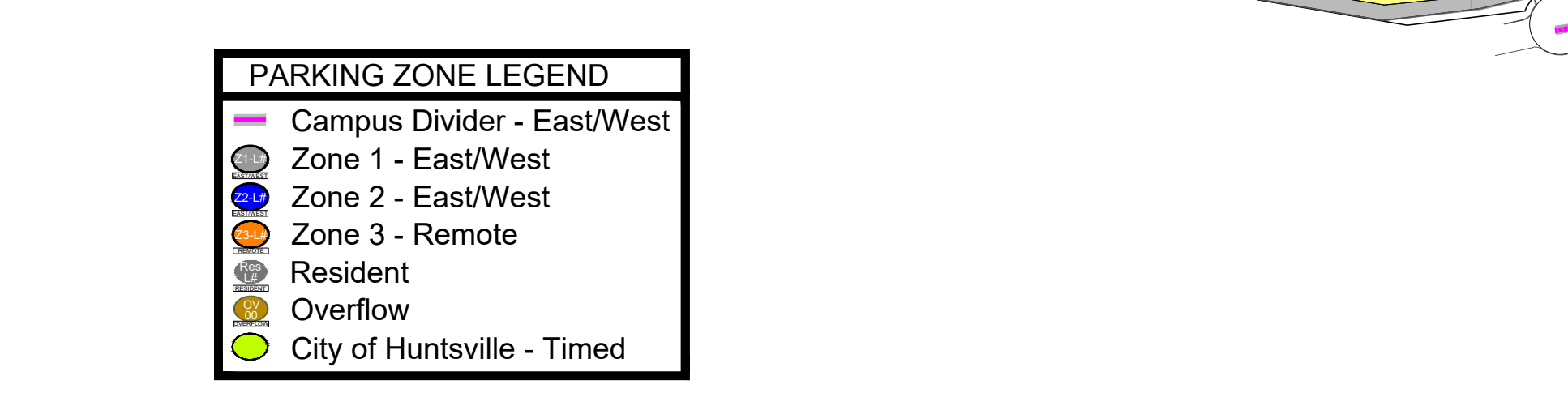
ALPHABETICAL

NUMERICAL



Alphabetical index of buildings and facilities, including names like '104 BEARKAT BLVD' and '105 BEARKAT BLVD'.

Numerical index of buildings and facilities, including names like '2 AUSTIN HALL' and '3 AUSTIN HALL'.




PARKING ZONE LEGEND table with categories: Campus Divider - East/West, Zone 1 - East/West, Zone 2 - East/West, Zone 3 - Remote, Resident, Overflow, City of Huntsville - Timed.

ADA ENTRANCE and ADA PARKING LOCATION & QUANTITY legend table.

\*NOTE: In certain areas these routes may not be entirely consistent with ADA grade due to the unique topography of the SHSU campus.

BUILDING TYPE LEGEND table with categories: ACADEMIC, ADMINISTRATION, ATHLETICS, FACILITIES MANAGEMENT, HISTORICAL AND MUSEUM, HOUSING, REC SPORTS, STUDENT SERVICES, NON-SHSU AGENCY USE.



Sam Houston State University MEMBER THE TEXAS STATE UNIVERSITY SYSTEM MAIN CAMPUS ADA FEATURES & PARKING (Field Update: 2017)